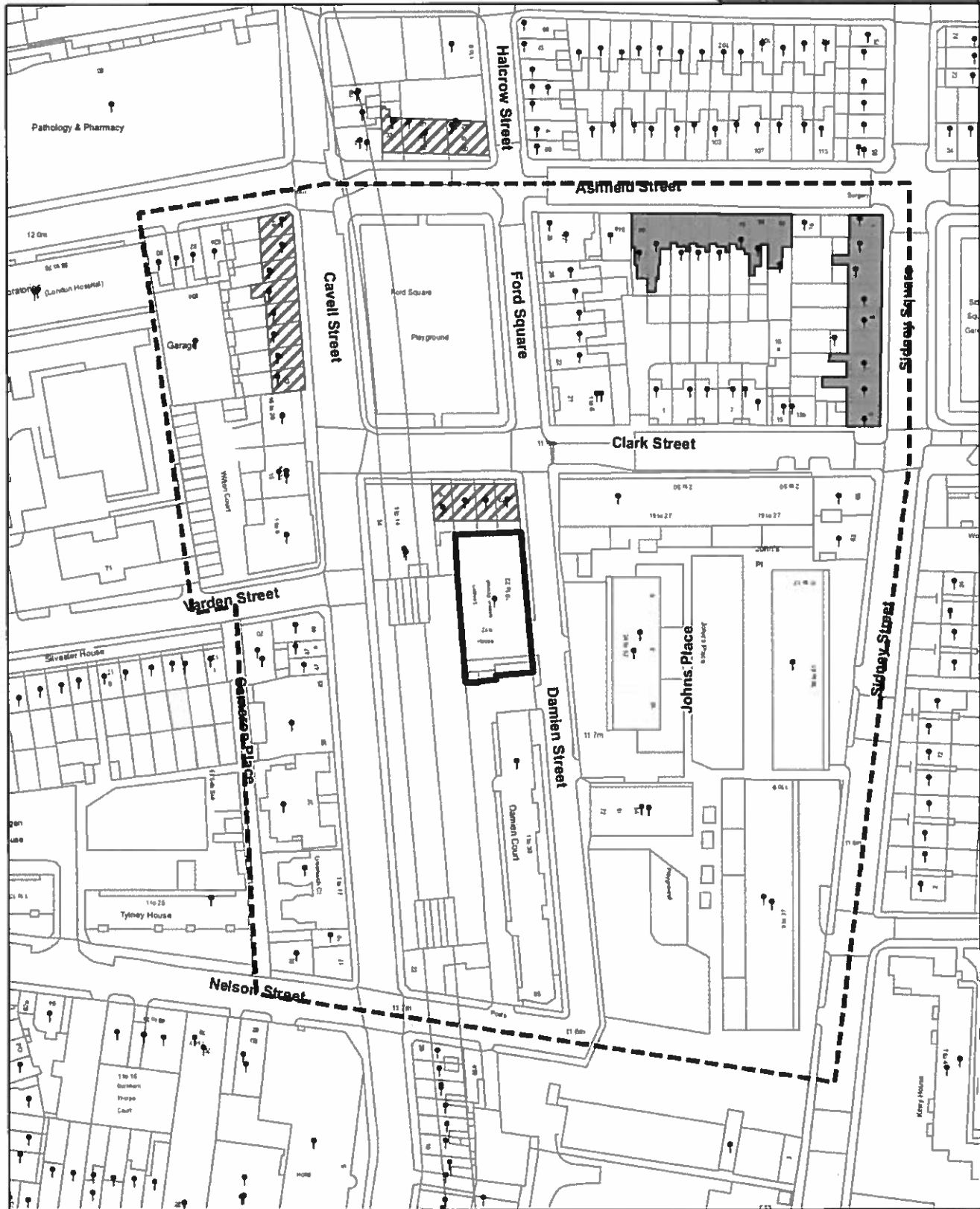







Planning Application Site Map
PA/12/00133



	Planning Application Site Boundary		Locally Listed Buildings		Land Parcel Address	
	Consultation Area		Statutory Listed Buildings			

This Site Map displays the Planning Application Site Boundary and the neighbouring Occupiers / Owners who were consulted as part of the Planning Application process.
 © Crown copyright and database rights 2013 Ordnance Survey, London Borough of Tower Hamlets 100019288



1:1,250